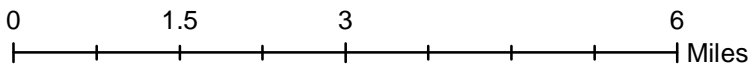
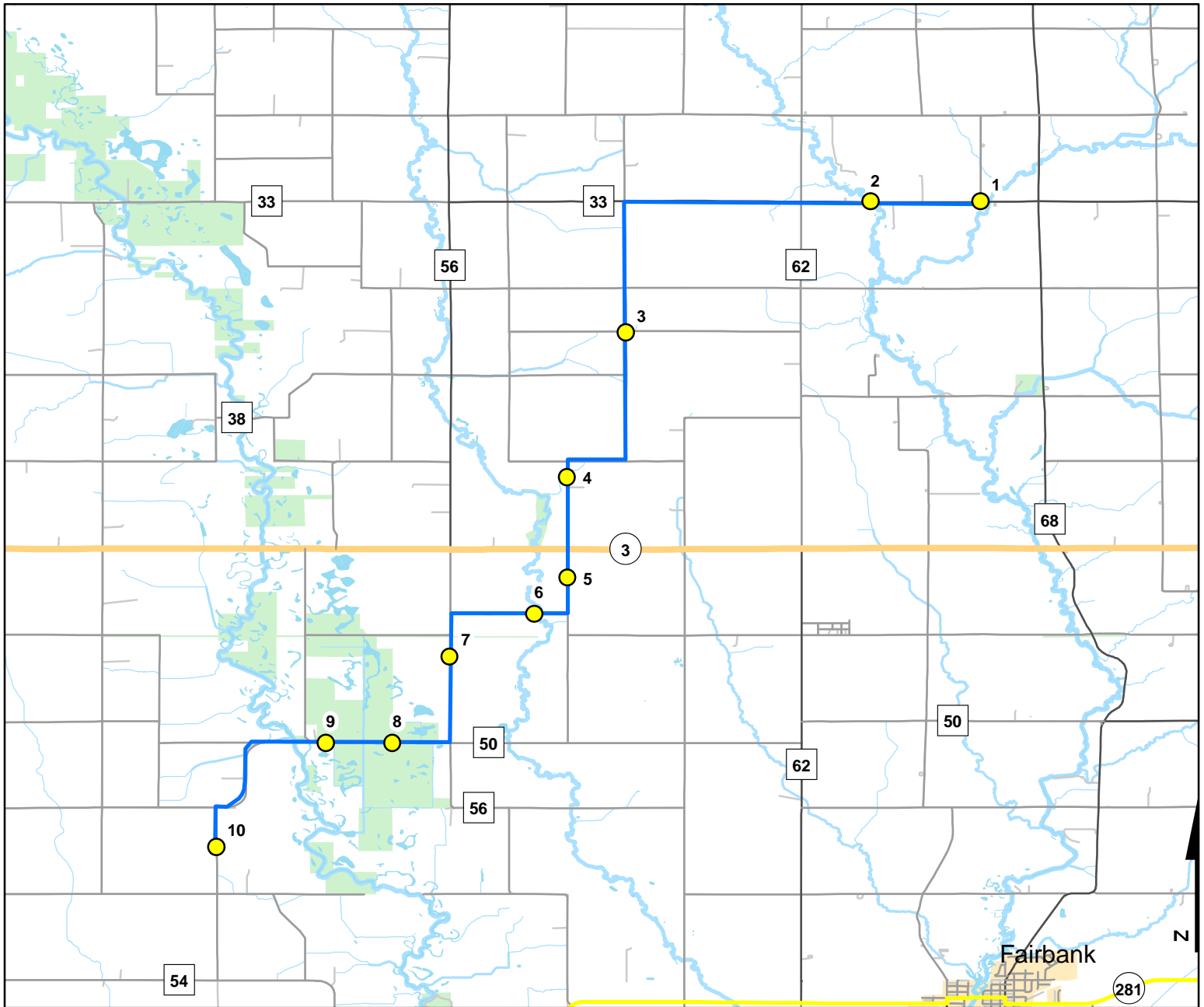




Volunteer Wildlife Monitoring Program (VWMP) Frog and Toad Survey

Route ID: 360311 Start County: Fayette

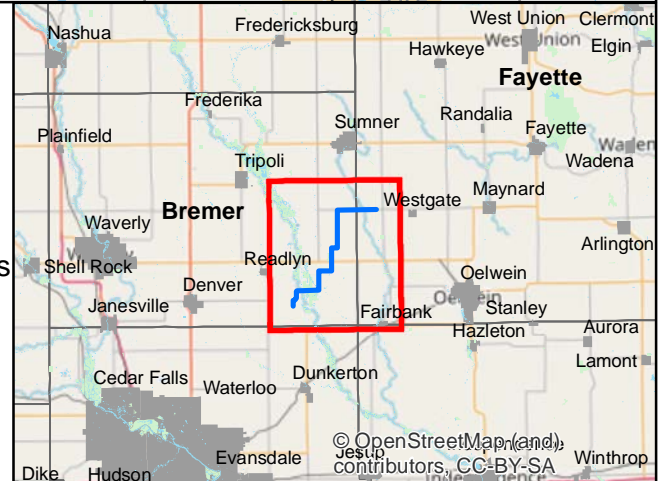
Click for Google Maps to Site 1: <https://www.google.com/maps/dir/?api=1&destination=42.773201,-92.0514984>



Legend

● Stop Locations

— Route Path

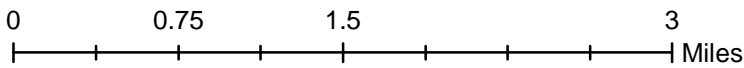
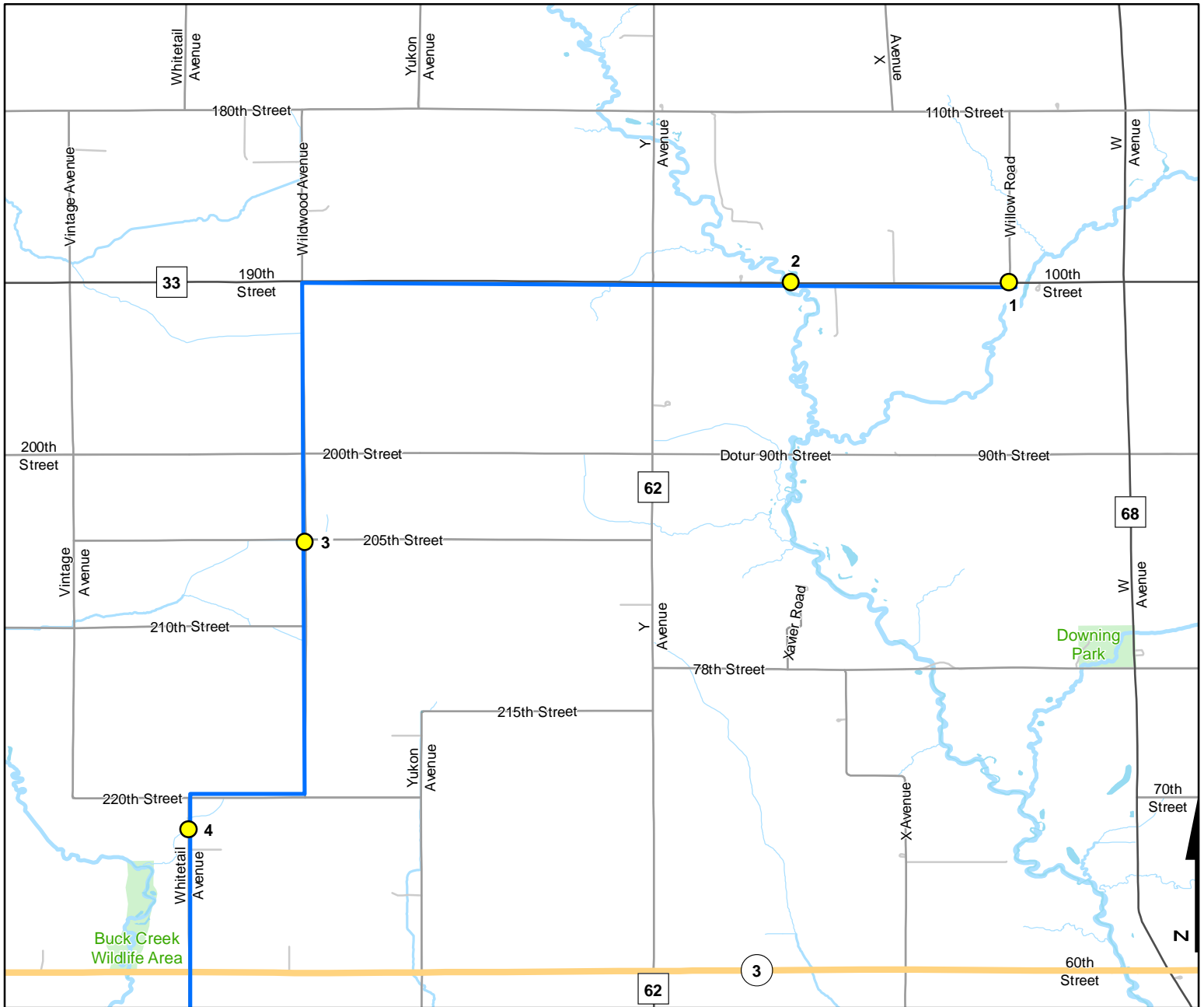




Volunteer Wildlife Monitoring Program (VWMP) Frog and Toad Survey

Route ID: 360311 Start County: Fayette

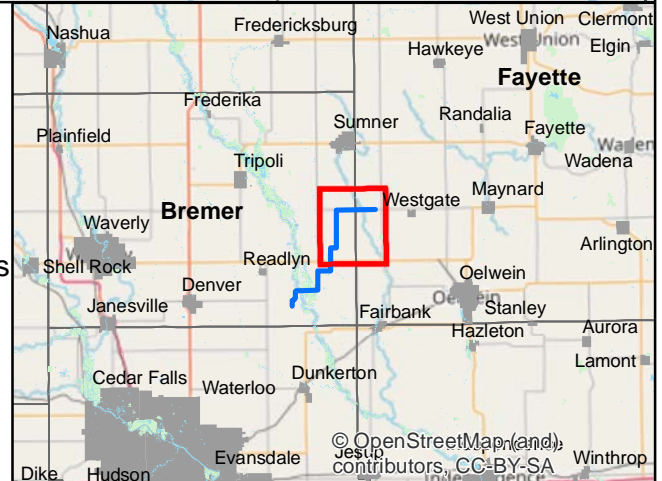
Click for Google Maps to Site 1: <https://www.google.com/maps/dir/?api=1&destination=42.773201,-92.0514984>



Legend

● Stop Locations

— Route Path

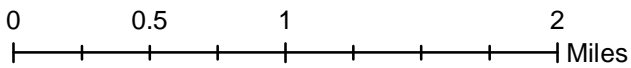
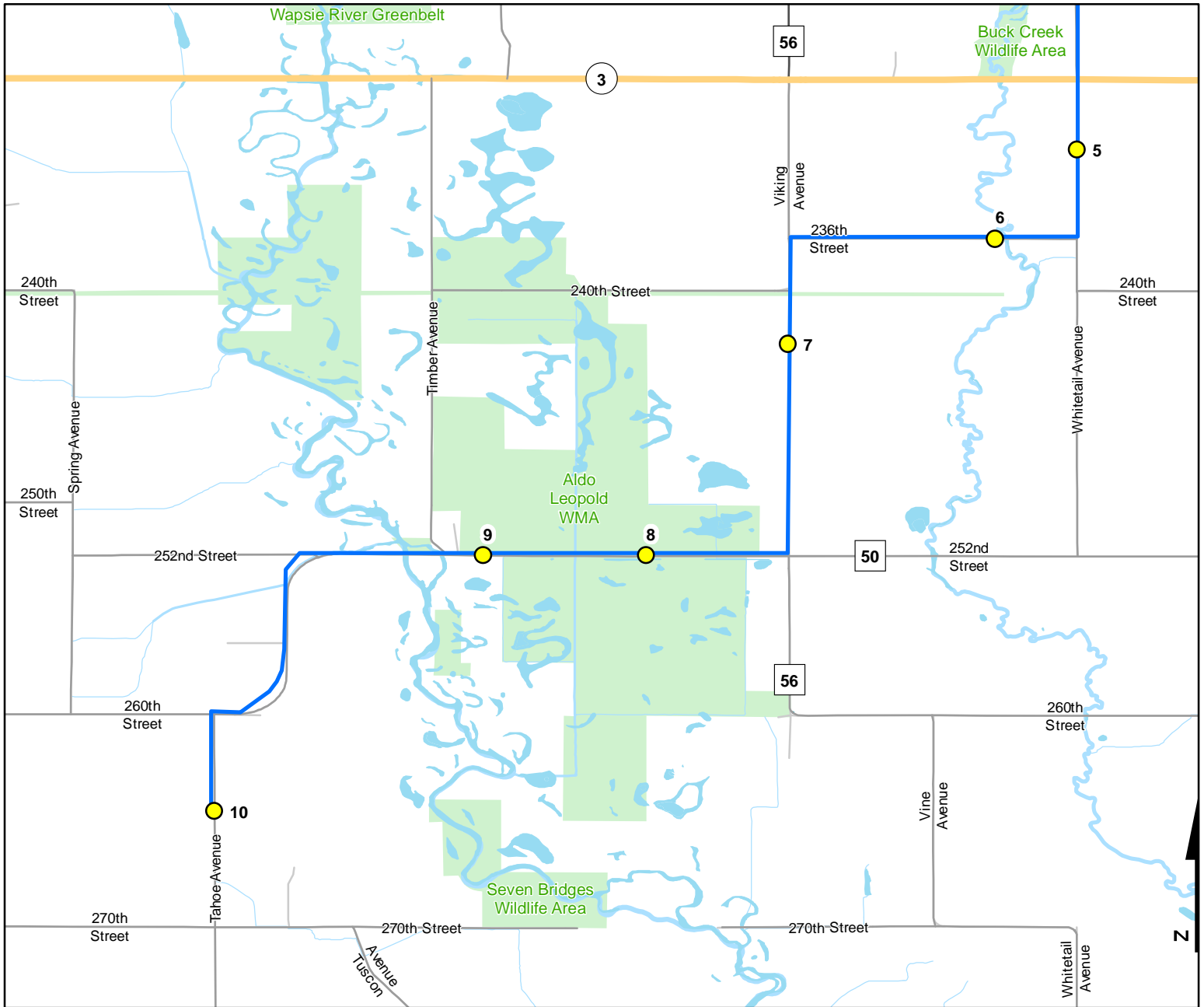




Volunteer Wildlife Monitoring Program (VWMP) Frog and Toad Survey

Route ID: 360311 Start County: Fayette

Click for Google Maps to Site 1: <https://www.google.com/maps/dir/?api=1&destination=42.773201,-92.0514984>



**Volunteer
Wildlife
Monitoring
Program**

Legend

- Stop Locations
- Route Path





Frog and Toad Call Survey Route Description

Route ID **360311**

Established:

Site Number	Name	County	Latitude	Longitude	Directions
1	0	Fayette	42.773201	-92.0514984	Creek at Willow Rd. and CR C33
2	0.9	Fayette	42.773201	-92.0699997	Bridge before CRV62, epehmeral pond and wooded creek.
3	4.6	Bremer	42.7512016	-92.1111984	Left on Wildwood Ave. Ditch/creek at Wildwood and 205th St.
4	6.7	Bremer	42.726799	-92.1211014	Roght on 220th, left onto Whitetail Ave. Creek in Ditch
5	7.9	Bremer	42.7098999	-92.1210022	Creek buffer south of highway 3
6	8.6	Bremer	42.7038002	-92.1266022	Right on 236th St. Damp ditch along creek at bridge.
7	9.8	Bremer	42.6966019	-92.1408005	Left on Viking Ave. Damp ditch after bridge.
8	11.3	Bremer	42.6820984	-92.1504974	Right on 252nd. Just after Aldo Leopold Turn off
9	11.9	Bremer	42.6820984	-92.1616974	Damp Ditch before bridge.
10	13.9	Bremer	42.6646004	-92.1800995	Left on Tahoe. Damp ditch between 2 farms.